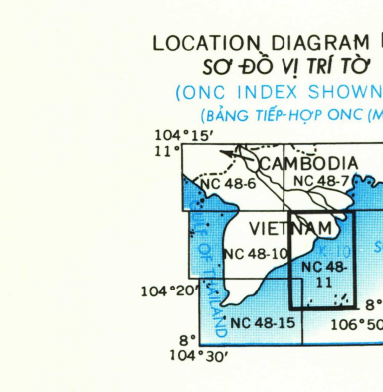


RELIABILITY OF THIS MAP  
CÁI TÀI LIỆU CỦA  
BẢN ĐỒ NÀY



- AERODROMES (Military or Civil)
PHI TRƯỜNG (Quân sự hay Dân sự)
Field limits with runway pattern
EDNA - Name Tên
221 - Elevation Cao độ

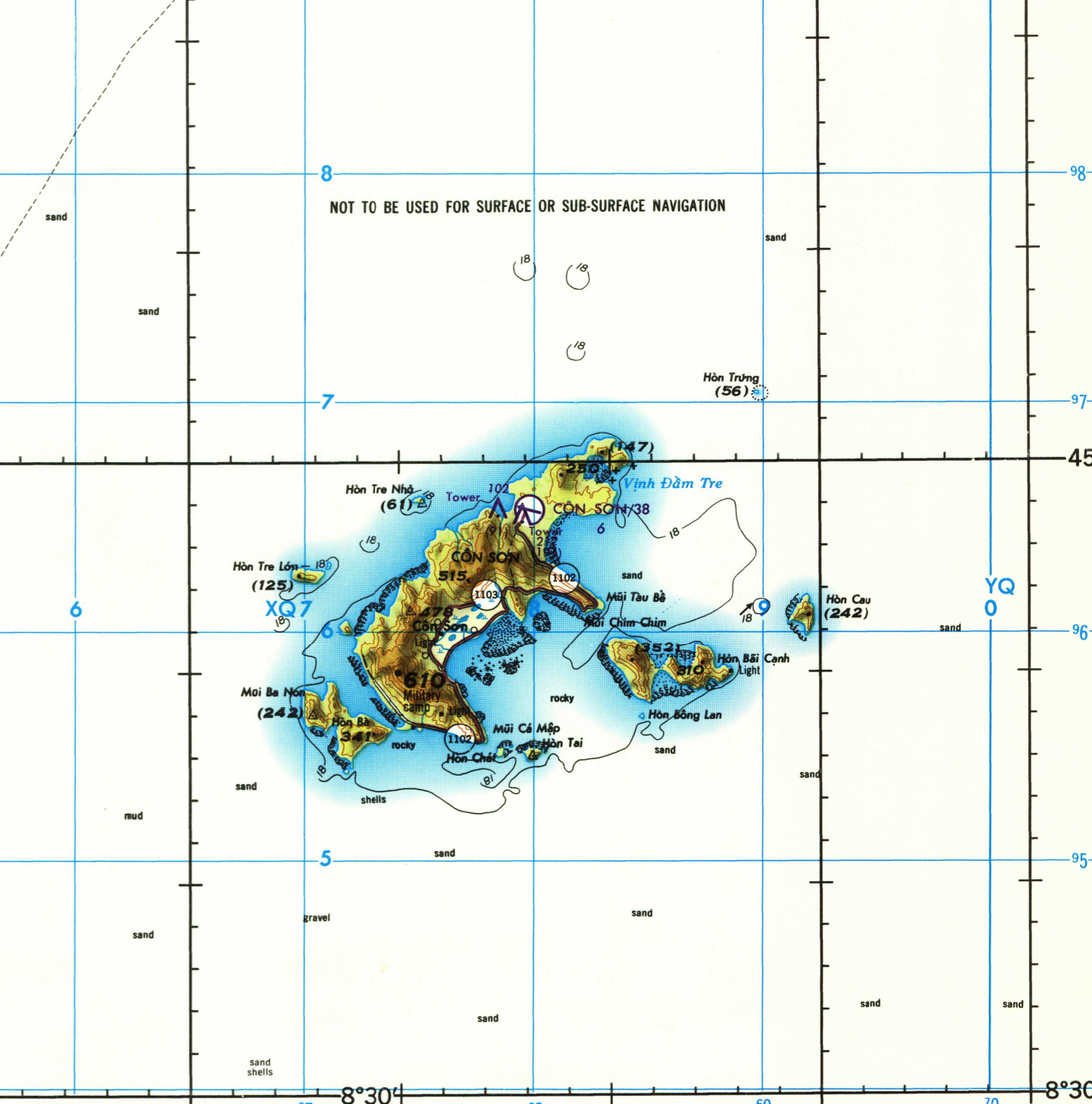
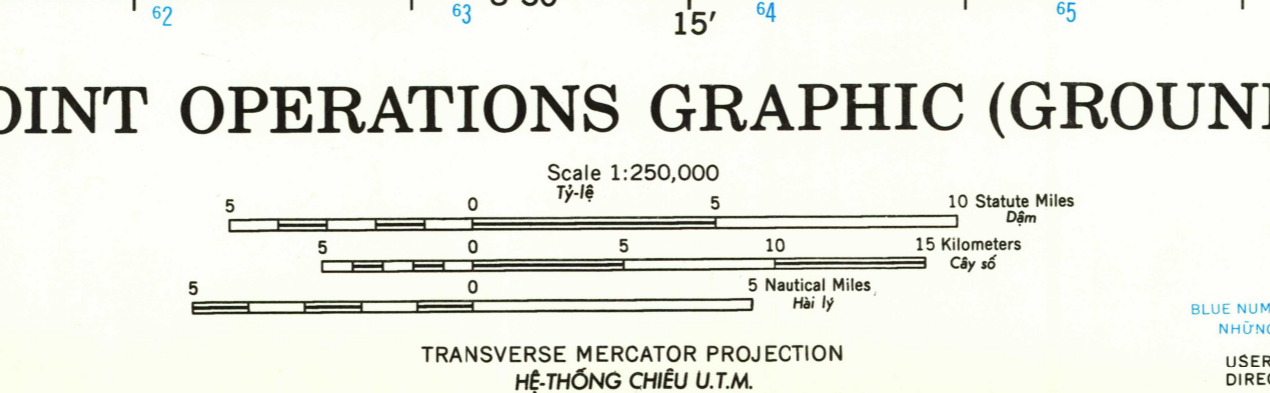

NOTES GHI CHÚ:
Only elevations 61 meters or more above ground level are shown.
THE REPRESENTATION OF INTERNATIONAL BOUNDARIES IS NOT NECESSARILY AUTHENTICATIVE.

GLOSSARY CỜ TỬ
An, Ấp, Ất village
Cửa estuary
Cù Lao island

Prepared and published by the Defense Mapping Agency Topographic Center, Washington, D. C., in cooperation with the National Geographic Directorate, Vietnam. Completed December 1972.



POPULATED PLACES NƠI ĐÔNG DÂN CƯ
ROADS ĐƯỜNG SÁ
RAILROADS ĐƯỜNG XE LỬA
BOUNDARIES RANH GIỚI



STOCK NO. 1501XNC4811\*\*03
SERIES 1501
SHEET NC 48-11
EDITION 3